# DRAFT PUDUCHERRY UNION TERRITORY COASTAL ZONE MANAGEMENT PLAN - MAHE REGION

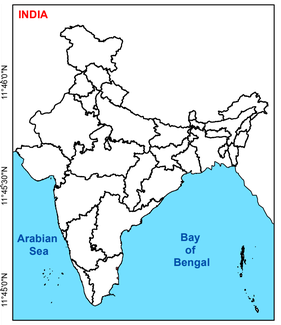


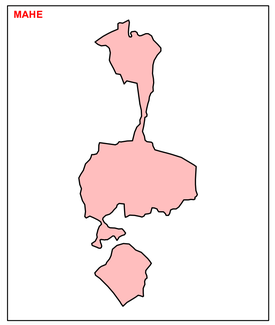


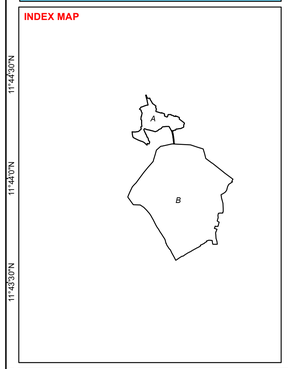


**VILLAGE NAMES**

A KALLAYEE

B MAHE

**LEGEND**

- LOW TIDE LINE (LTL)
- 100m/CREEK WIDTH FROM HTL
- 200m FROM HTL
- 500m FROM HTL
- 50m BUFFER FROM MANGROVES (CRZ - IA)
- INTER TIDAL ZONE (CRZ - IB)
- CRZ - II (URBAN)
- CRZ - III (OPEN SPACE AREA/RURAL)
- WATERBODY (SEA) (CRZ - IVA)
- WATERBODY (CREEK) (CRZ - IVB)

**SOURCE : NCSCM, TAMILNADU**

- HIGH TIDE LINE (HTL)

**SOURCE : CADASTRAL MAP PROVIDED BY CLIENT**

- FOOT PATH
- CART TRACK
- EARTHERN ROAD
- GRAVALLED ROAD
- METALLED ROAD
- RAILWAY LINE
- VILLAGE BOUNDARY
- 7 SURVEY BOUNDARY

**ENVIRONMENTALLY SENSITIVE AREA (ESA) (WHICH BELONGS IN CRZ-IA)**

- ARCHAEOLOGICAL AND HERITAGE SITES
- MANGROVES
- MUDFLATS
- SAND DUNES
- SALT MARSHES
- TURTLE NESTING GROUNDS

**SCALE: 1:25,000**

0 312.5 625 1,250 1,875 2,500 Meters

N

*PREPARED BY*

**INSTITUTE OF REMOTE SENSING**
**ANNA UNIVERSITY, CHENNAI**
**TAMIL NADU**

*FOR*

**GOVERNMENT OF PUDUCHERRY**
**PUDUCHERRY**

*CLIENT*

**PROJECT IMPLEMENTATION AGENCY**
**GOVERNMENT OF PUDUCHERRY, PUDUCHERRY**

| | |
|---|---|
| PREPARED BY | |
| VERIFIED BY | |
| APPROVED BY | DRAFT |

**SOURCES:**

1. Digital Cadastral Map
2. Tide Tables from SOI - ( 1990 - 2014 )