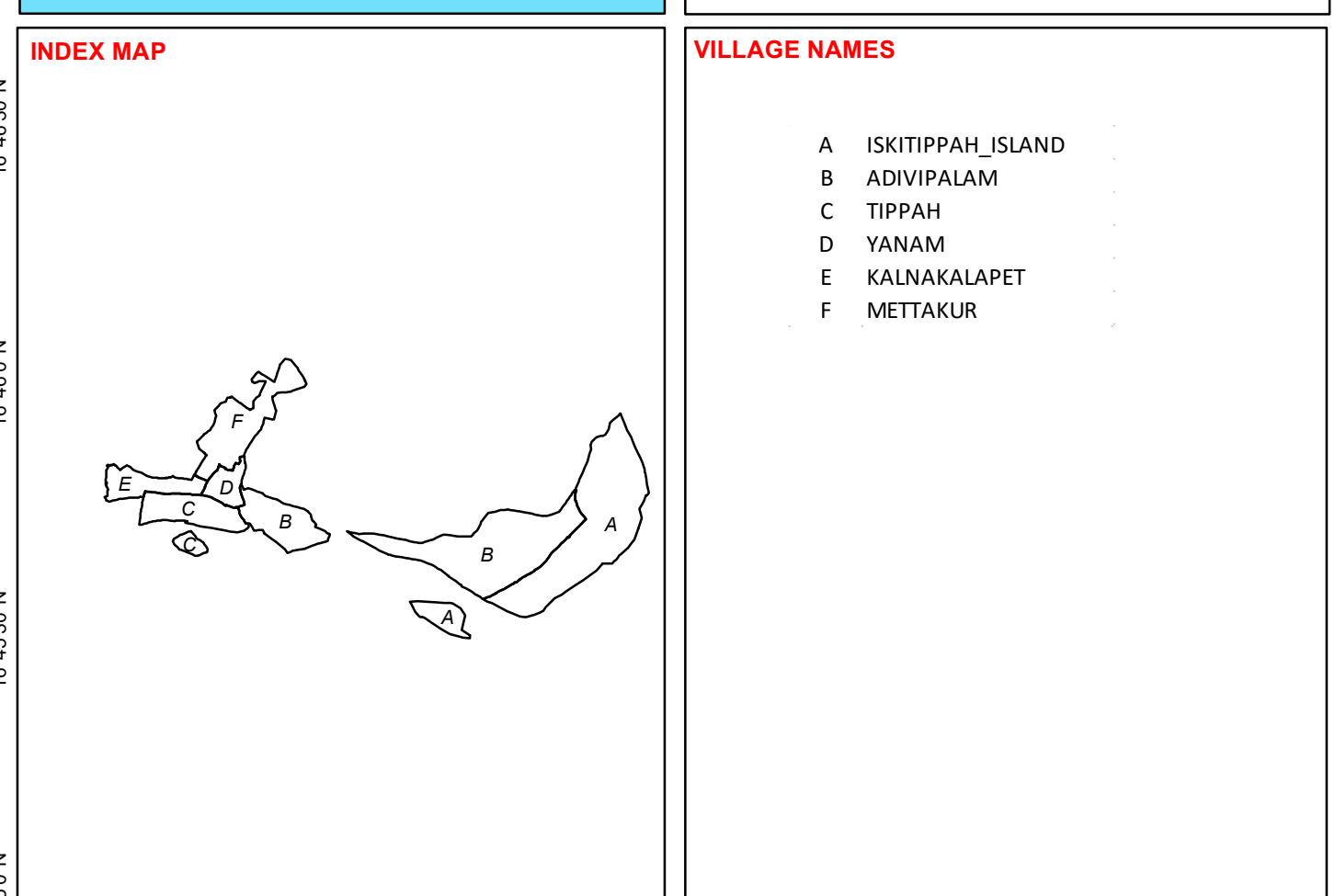
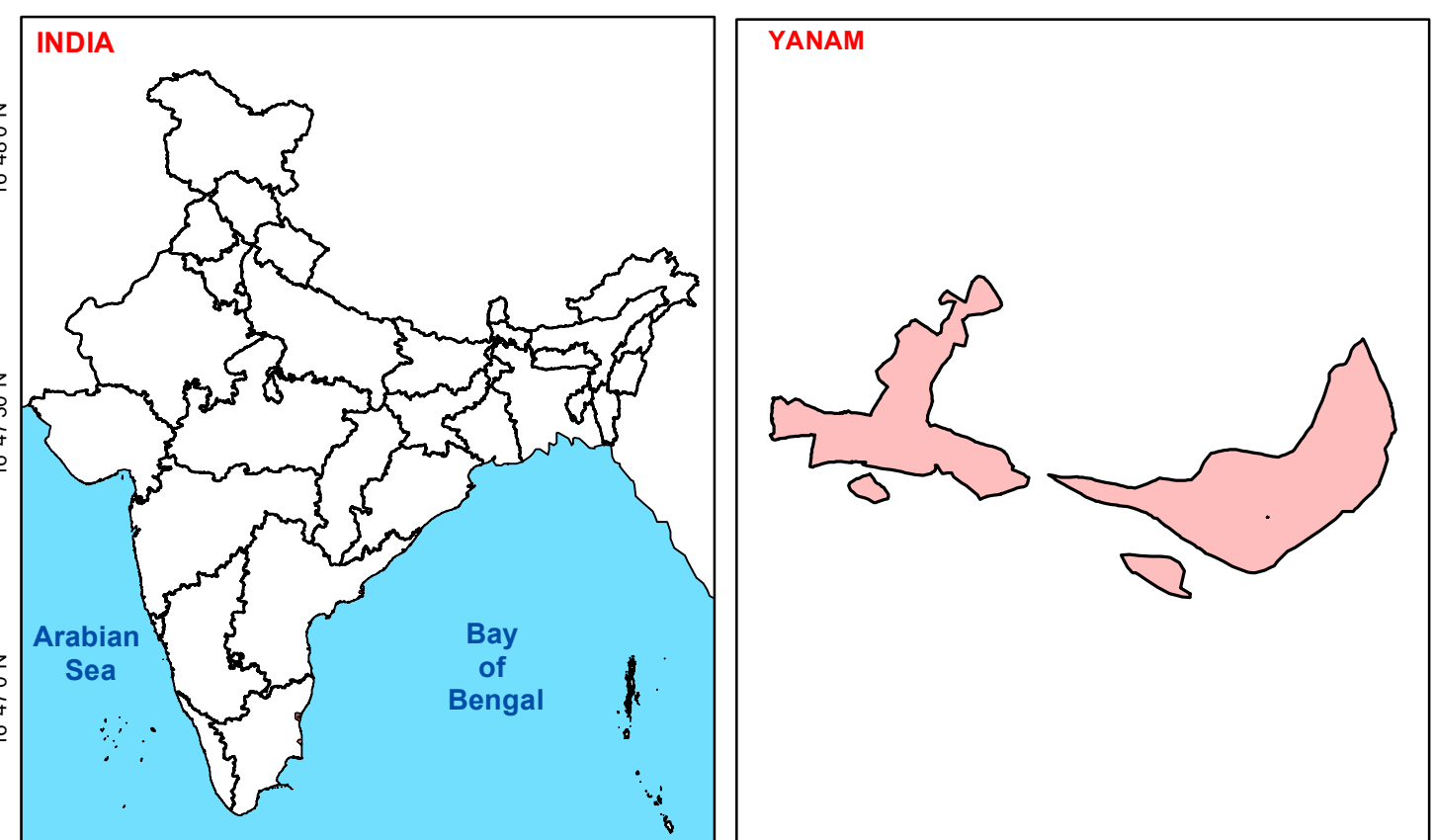
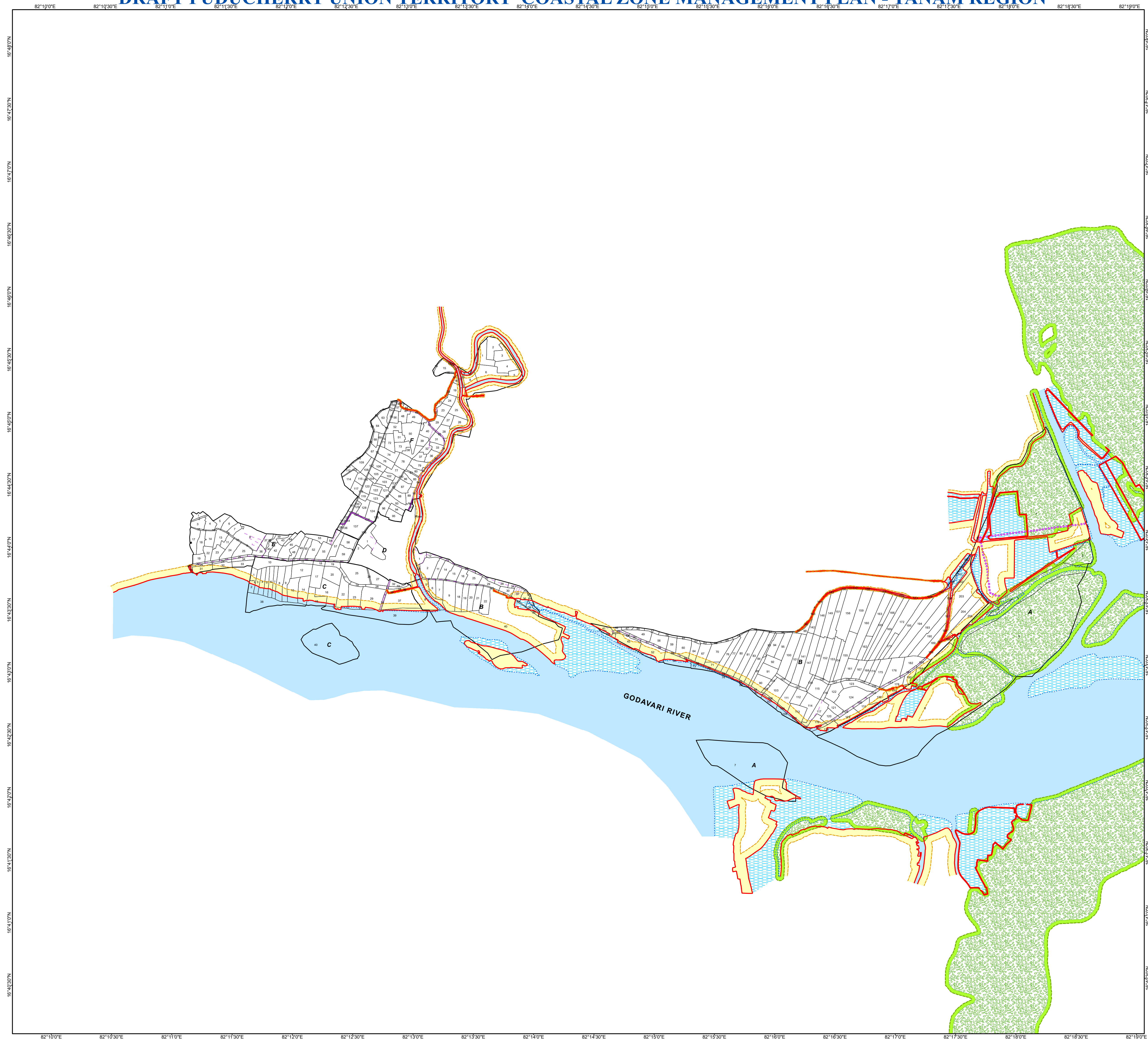


DRAFT PUDUCHERRY UNION TERRITORY COASTAL ZONE MANAGEMENT PLAN - YANAM REGION

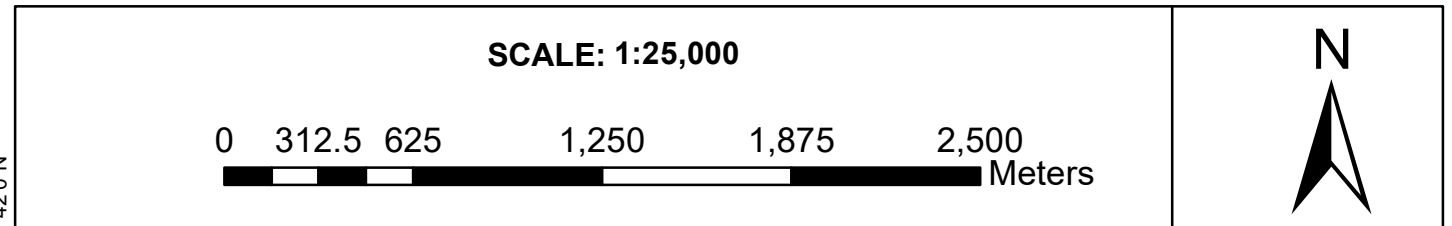
INDEX MAP



LEGEND	
	LOW TIDE LINE (LTL)
	100m/CREEK WIDTH FROM HTL
	200m FROM HTL
	500m FROM HTL
	50m BUFFER FROM MANGROVES (CRZ - IA)
	INTER TIDAL ZONE (CRZ - IB)
	CRZ - II (URBAN)
	CRZ - III (OPEN SPACE AREA/RURAL)
	WATERBODY (SEA) (CRZ - IVA)
	WATERBODY (CREEK) (CRZ - IVB)
	HIGH TIDE LINE (HTL)
	ARCHAEOLOGICAL AND HERITAGE SITES
	MANGROVES
	MUDFLATS
	SAND DUNES
	SALT MARSHES
	TURTLE NESTING GROUNDS
	FOOT PATH
	CART TRACK
	EARTHEN ROAD
	GRAVELLED ROAD
	METALLED ROAD
	RAILWAY LINE
	VILLAGE BOUNDARY
	SURVEY BOUNDARY

SOURCE : CADASTRAL MAP PROVIDED BY CLIENT

SOURCE : NCSCM, TAMILNADU



PREPARED BY
**INSTITUTE OF REMOTE SENSING
ANNA UNIVERSITY, CHENNAI
TAMIL NADU**

FOR
**GOVERNMENT OF PUDUCHERRY
PUDUCHERRY**

CLIENT
**PROJECT IMPLEMENTATION AGENCY
GOVERNMENT OF PUDUCHERRY, PUDUCHERRY**

PREPARED BY	DRAFT	SOURCES: 1. Digital Cadastral Map 2. Tide Tables from SOI - (1990 - 2014)
VERIFIED BY		
APPROVED BY		