

DRAFT COASTAL ZONE MANAGEMENT PLAN U.T. OF PUDUCHERRY

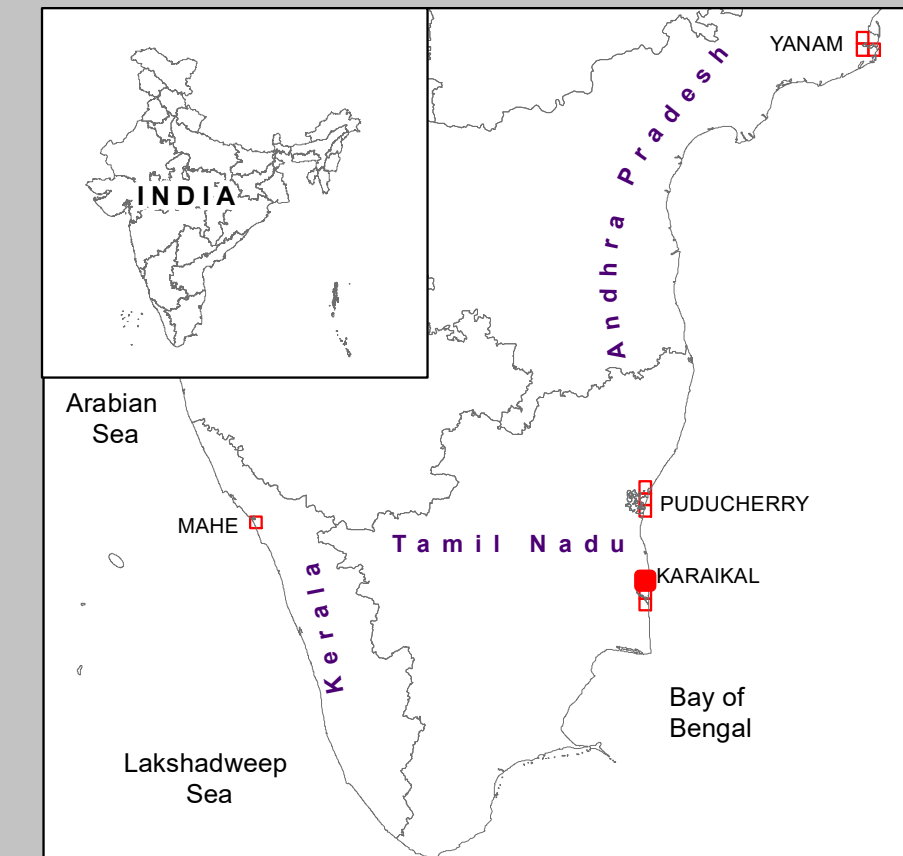
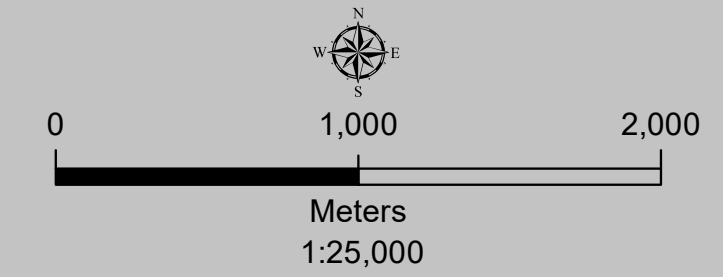
KARAIKAL DISTRICT

Sheet No: C 44 B 16/SW

























SEPTEMBER, 2024

Projection :- UTM Datum :- WGS 1984

Map No. : PY 03



Legend

- | | |
|---|--|
|  | Lighthouse |
|  | Port |
|  | Fish Landing Centre |
|  | School |
|  | Hospital or Health Center |
|  | Ice Plant |
|  | Community Hall |
|  | Seawall |
|  | Road |
|  | Railway Line |
|  | High Tide Line |
|  | Low Tide Line |
|  | Tourism Area |
|  | Eco-Tourism Area |
|  | Fish Breeding Area |
|  | Fishing Zone |
|  | Fishermen Settlement |
|  | Boat Parking/Fish Drying Area/Net Mending Yard |
|  | Port Limit |
|  | Harbour/Jetty/Breakwater/Groyne |
|  | Survey Plots |
|  | Village Boundary |
|  | Municipal / Urban Area |
|  | District Boundary |

CRZ Lines & Boundary

- Hazard Line
- - - 50m CRZ Line - CRZ IIIA (NDZ)
- - - 200m CRZ Line - CRZ IIIB (NDZ)
- CRZ Boundary
(500m Line, 50m for Bay, 50m or width of the creek whichever is less along the tidal influenced waterbodies and 50m Mangrove Buffer Zone)

CRZ CATEGORY

- CRZ - I**
- CRZ - IA
 - 50m Mangrove Buffer Zone - CRZ IA
 - CRZ - IB

CRZ - II

- CRZ - II

CRZ - III

- No Development Zone
 50 to 500m from HTL - CRZ IIIA
 200 to 500m from HTL - CRZ IIIB

CRZ - IV

- CRZ - IVA (upto 12 NM)
- CRZ - IVB

NOTE
1) CRZ 1 a

- NOTE**
1) CRZ I areas are further classified on Land Use map and CZMP map shall be used along with Coastal Land Use map.
2) 50m Mangrove Buffer Zone is provided for both Government

DATA SOURCE

- DATA SOURCE**
- i) National Centre for Sustainable Coastal Management
- 1) HTL 2) LTL 3) CRZ Categories and Lines
- 4) Infrastructure Facilities such as Lighthouse,
Road, Jetty/Breakwater/Groyne
- ii) Survey of India
- 1) Hazard Line
- iii) Puducherry Coastal Zone Management Authority
- 1) Administrative Boundaries; 2) Tourism Area; 3) Port Limit; 4) Boat
Parking/Fish Drying Area/Net Mending Yard; 5) Fishermen
Settlement; 6) Port/Harbour; 7) School; 8) Hospital/Health Center;
9) Ice Plant; 10) Community Hall; 11) Eco-Tourism Area;
12) Fish Breeding Area; 13) Fishing Zone etc.

ABBREVIATIONS

- ABBREVIATIONS**
CRZ : Coastal Regulation Zone
NDZ : No Development Zone

PREPARED AS PER COASTAL REGULATION ZONE NOTIFICATION, 2019

Scrutinized by	Certified by	Concurred by	Approved by

Prepared by



National Centre for Sustainable Coastal Management
(Ministry of Environment, Forest & Climate Change)
Chennai - 600 025



Government of Puducherry