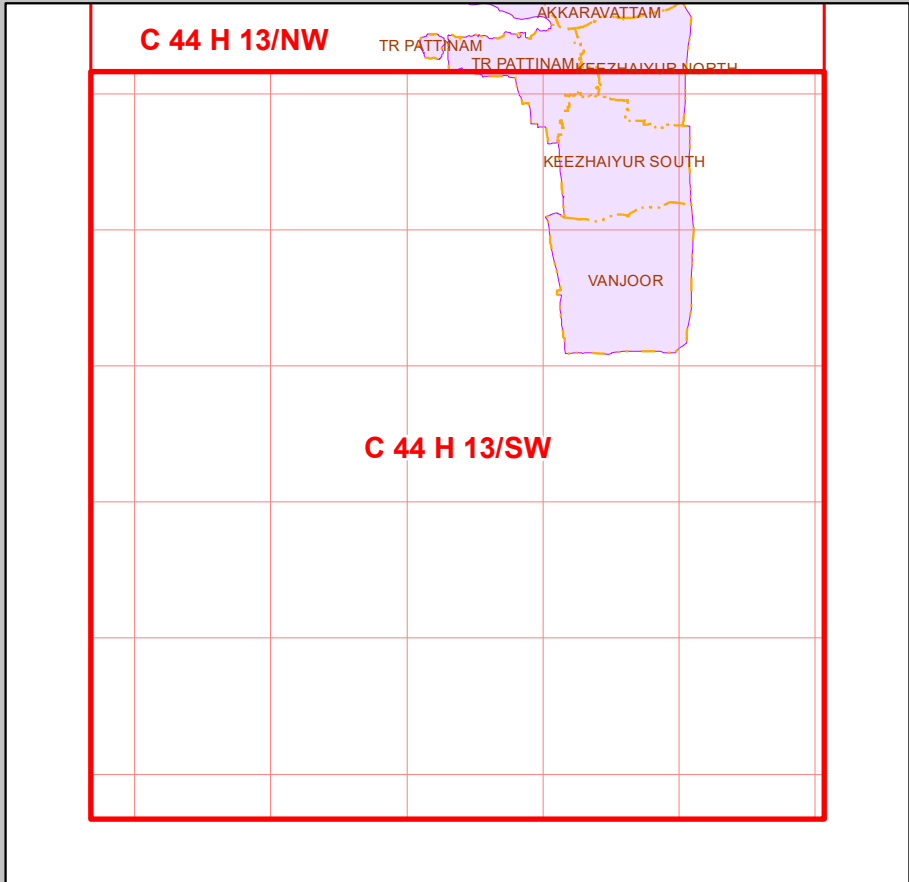
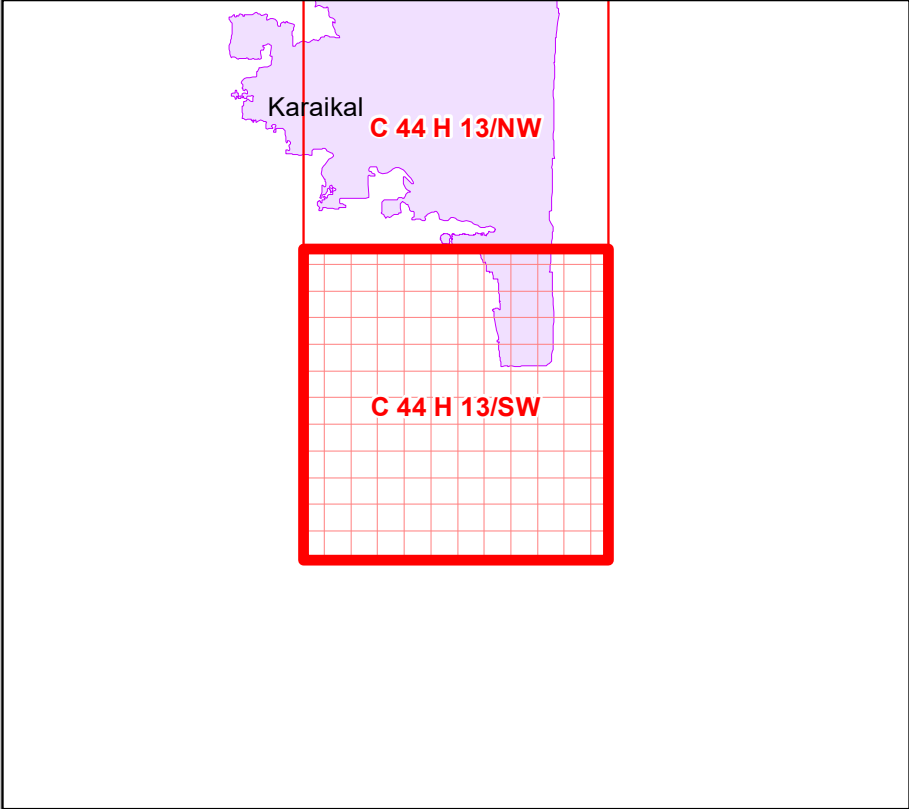
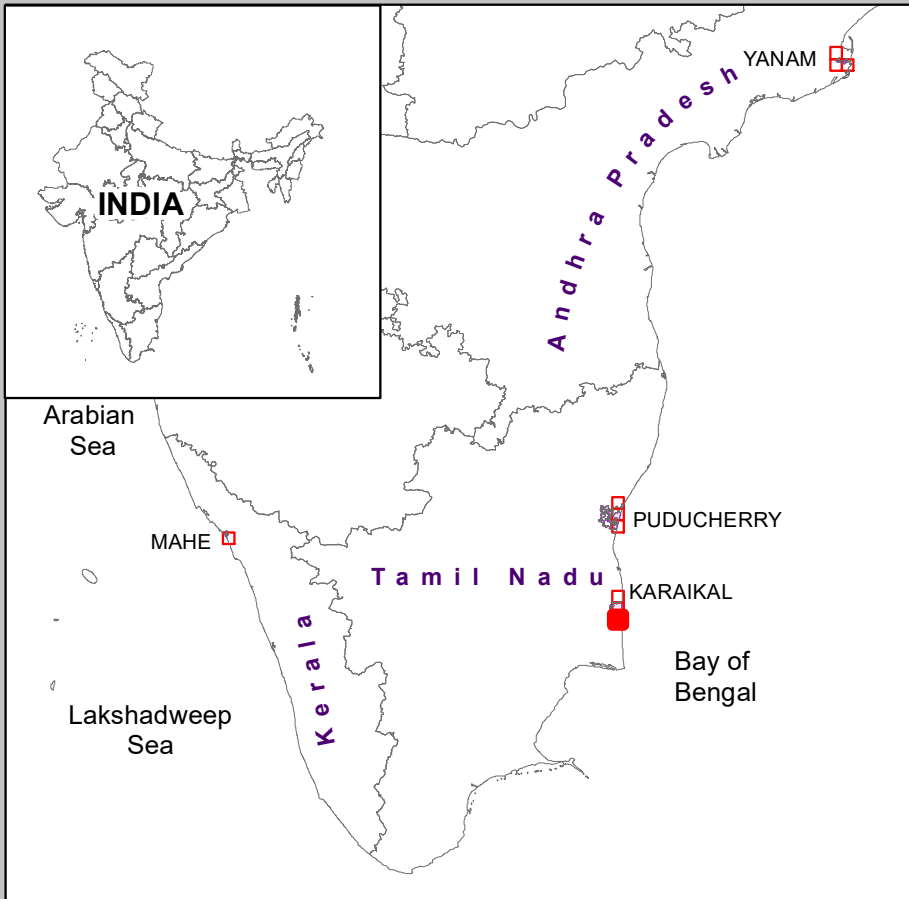
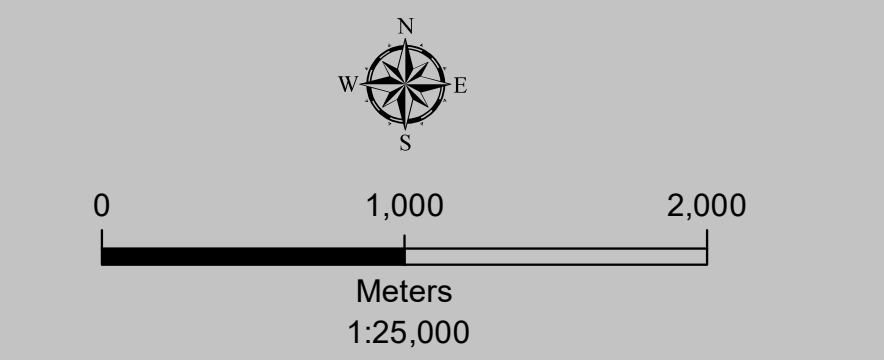


DRAFT COASTAL LANDUSE MAP U.T. OF PUDUCHERRY
KARAIKAL DISTRICT

Sheet No: C 44 H 13/SW
SEPTEMBER, 2024
Projection :- UTM
Datum :- WGS 1984
Map No. : PY 01



ABBREVIATIONS

CRZ : Coastal Regulation Zone
NDZ : No Development Zone

Legend

- Lighthouse
- Port
- Fish Landing Centre
- School
- Hospital/Health Center
- Ice Plant
- Community Hall
- High Tide Line
- Low Tide Line
- CRZ Boundary
- Hazard Line
- Seawall
- Road
- Railway Line
- Fishermen Settlement
- Boat Parking/Fish Drying Area/Net Mending Yard
- Village Boundary
- Municipal/Urban Area
- District Boundary

LANDUSE CATEGORIES
ESA's

- Mangrove
- Sand Dune
- Mudflat
- Salt Marsh
- Turtle Nesting Ground
- Archaeological & Heritage Site

Others

- Road
- Railway
- Jetty/Breakwater/Groyne
- Port Area
- Habitation/Settlement
- Habitation with vegetation
- Agricultural Land
- Forest
- Beach/Sand Patch
- Aquaculture Pond
- Open/Vacant Land
- Sand with vegetation
- Saline Area
- Reclaimed Area
- Tank/Pond/Lake
- Intertidal Zone
- Creek/River/Stream/Drain

DATA SOURCE

- I) National Centre for Sustainable Coastal Management
1) HTL 2) LTL 3) CRZ Categories and Lines
4) Infrastructure Facilities such as Lighthouse, Road, Jetty/Breakwater/Groyne
- II) Survey of India
1) Hazard Line
- III) Puducherry Coastal Zone Management Authority
1) Administrative Boundaries; 2) Tourism Area; 3) Port Area;
4) Boat Parking/Fish Drying Area/Net Mending Yard;
5) Fishermen Settlement; 6) Port/Harbour; 7) School;
8) Hospital/Health Center; 9) Ice Plant;
10) Community Hall etc.

Updated During 2019 - 2024

DRAFT COASTAL LANDUSE MAP PREPARED ALONG WITH DRAFT CZMP
(AS PER CRZ NOTIFICATION, 2019)

Prepared by
NCSCM
National Centre for Sustainable Coastal Management
(Ministry of Environment, Forest & Climate Change)
Chennai - 600 025



Government of Puducherry