

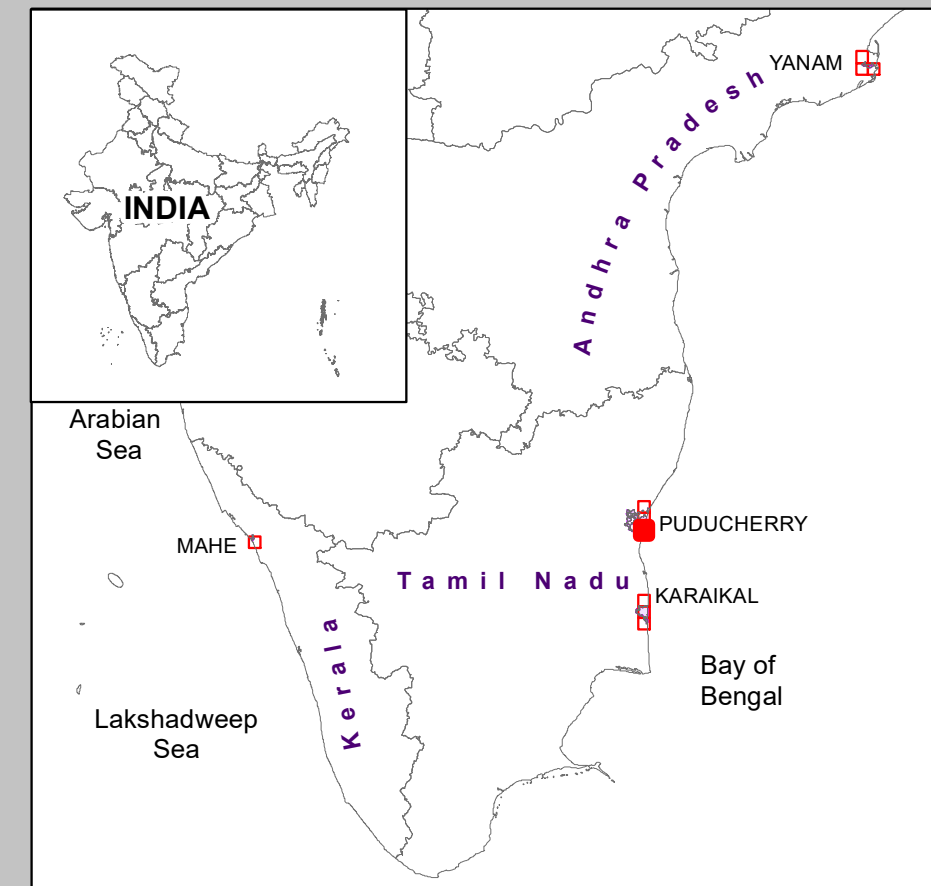
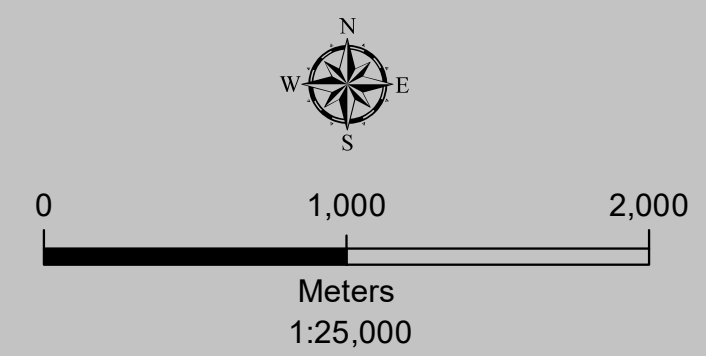
DRAFT COASTAL LANDUSE MAP U.T. OF PUDUCHERRY
PUDUCHERRY DISTRICT - PUDUCHERRY REGION

Sheet No: C 44 B 13/SW




















SEPTEMBER, 2024

Projection :- UTM Datum :- WGS 1984

Map No. : PY 05






Legend

- | | |
|---|--|
|  | Lighthouse |
|  | Port |
|  | Fish Landing Centre |
|  | School |
|  | Hospital/Health Center |
|  | Ice Plant |
|  | Community Hall |
|  | High Tide Line |
|  | Low Tide Line |
|  | CRZ Boundary |
|  | Hazard Line |
|  | Seawall |
|  | Road |
|  | Railway Line |
|  | Fishermen Settlement |
|  | Boat Parking/Fish Drying Area/Net Mending Yard |
|  | Village Boundary |
|  | Municipal/Urban Area |
|  | District Boundary |

LANDUSE CATEGORIES
ESA's

-  Mangrove
-  Sand Dune
-  Mudflat
-  Salt Marsh
-  Turtle Nesting Ground
-  Archaeological & Heritage Site

Others

- | | |
|---|----------------------------|
|  | Road |
|  | Railway |
|  | Jetty/Breakwater/Groyne |
|  | Port Area |
|  | Habitation/Settlement |
|  | Habitation with vegetation |
|  | Agricultural Land |
|  | Forest |
|  | Beach/Sand Patch |
|  | Aquaculture Pond |
|  | Open/Vacant Land |
|  | Sand with vegetation |
|  | Saline Area |
|  | Reclaimed Area |
|  | Tank/Pond/Lake |
|  | Intertidal Zone |
|  | Creek/River/Stream/Drain |

DATA SOURCE

- I) National Centre for Sustainable Coastal Management
 - 1) HTL 2) LTL 3) ORZ Categories and Lines
 - 4) Infrastructure Facilities such as Lighthouse, Road, Jetty/Breakwater/Groyne
- II) Survey of India
 - 1) Hazard Line
- III) Puducherry Coastal Zone Management Authority
 - 1) Administrative Boundaries; 2) Tourism Area; 3) Port Area; 4) Boat Parking/Fish Drying Area/Net Mending Yard; 5) Fishermen Settlement; 6) Port/Harbour; 7) School; 8) Hospital/Health Center; 9) Ice Plant; 10) Community Hall etc.

ABBREVIATIONS

- CRZ : Coastal Regulation Zone
NDZ : No Development Zone

Updated During 2019 - 2024

**DRAFT COASTAL LANDUSE MAP PREPARED ALONG WITH DRAFT CZMP
(AS PER CRZ NOTIFICATION, 2019)**

Prepared by
NCSCM

National Centre for Sustainable Coastal Management
(Ministry of Environment, Forest & Climate Change)
Chennai - 600 025



Government of Puducherry