

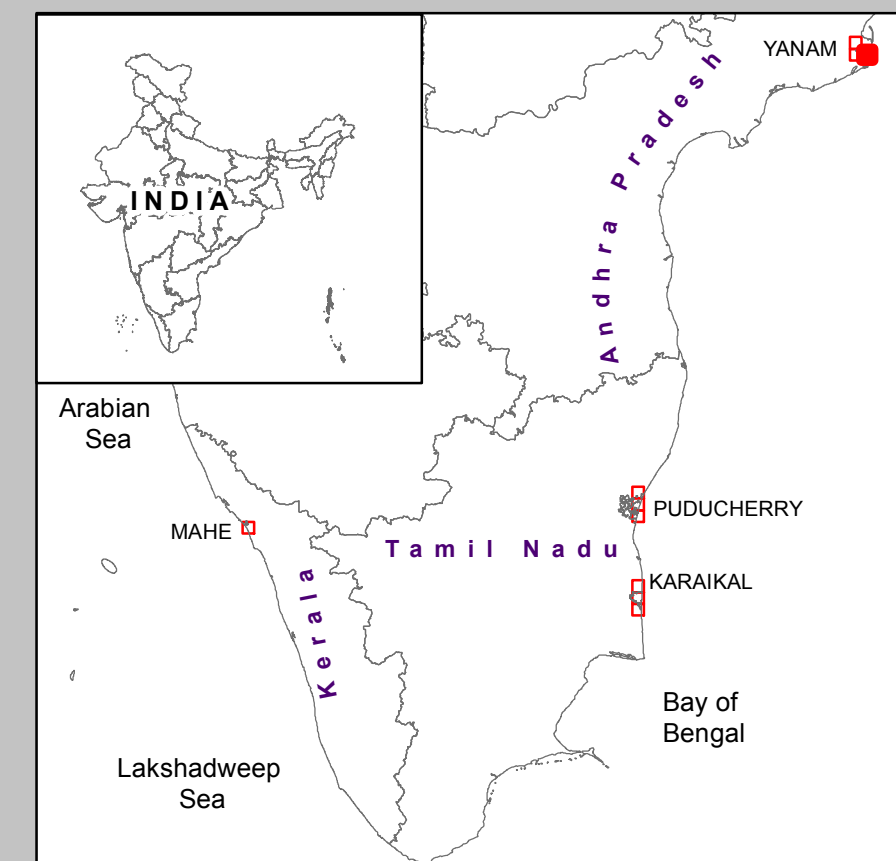
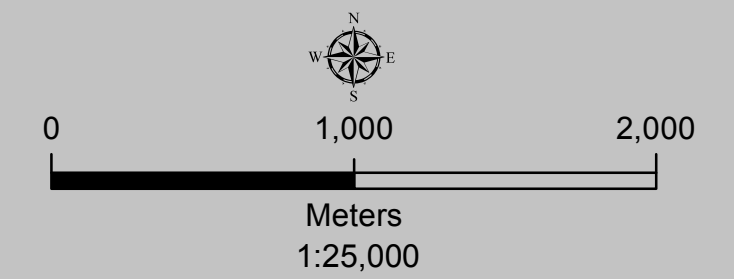
DRAFT COASTAL ZONE MANAGEMENT PLAN U.T. OF PUDUCHERRY
PUDUCHERRY DISTRICT - YANAM REGION

Sheet No: E 44 W 6/NW
















FEBRUARY, 2023

Projection :- UTM Datum :- WGS 1984

Map No. : PY 09






Legend

-  Lighthouse
-  Port
-  Fish Landing Centre
-  High Tide Line
-  Low Tide Line
-  Road
-  Seawall
-  Railway Line
-  Tourism Area
-  Survey Plots
-  Village Boundary
-  Municipal / Other Urban Area
-  District Boundary
-  Port Limit
-  Jetty/Breakwater/Groyne

CRZ Lines & Boundary

- CRZ Boundary
- Hazard Line
- - - 50m CRZ Line - CRZ IIIA (NDZ)
- - - 200m CRZ Line - CRZ IIIB (NDZ)
(500m Line, 50m for Bay, 50m or width of the creek whichever is less along the tidal influenced waterbodies and 50m Mangrove Buffer Zone)

CRZ CATEGORY
CRZ - I

-  CRZ - IA
 50m Mangrove Buffer Zone - CRZ IA
 CRZ - IB

CRZ - II

- CRZ - II

CRZ - III

- No Development Zone
- 50 to 500m from HTL - CRZ IIIA
- 200 to 500m from HTL - CRZ IIIB

CRZ - IV

- CRZ - IVB
 CRZ - IVA (upto 12 NM)

NOTE

- 1) CRZ I areas are further classified on Land Use map and CZMP map shall be used along with Coastal Land Use map.
- 2) 50m Mangrove Buffer Zone is provided for both Government land and Private land

DATA SOURCE

- I) National Centre for Sustainable Coastal Management
 - 1) HTL 2) LTL 3) CRZ Categories and Lines
 - 4) Infrastructure Facilities such as Lighthouse, Road, Jetty/Breakwater/Groyne
- II) Survey of India
 - 1) Hazard Line
- III) Government of Puducherry
 - 1) Administrative Boundaries, Tourism Area, Port Limit etc

ABBREVIATIONS

- CRZ : Coastal Regulation Zone
NDZ : No Development Zone

PREPARED AS PER COASTAL REGULATION ZONE NOTIFICATION, 2019

Scrutinized by	Certified by	Concurred by	Approved by



National Centre for Sustainable Coastal Management
(Ministry of Environment, Forest & Climate Change)
Chennai - 600 025



सरयमय जयते

Government of Puducherry