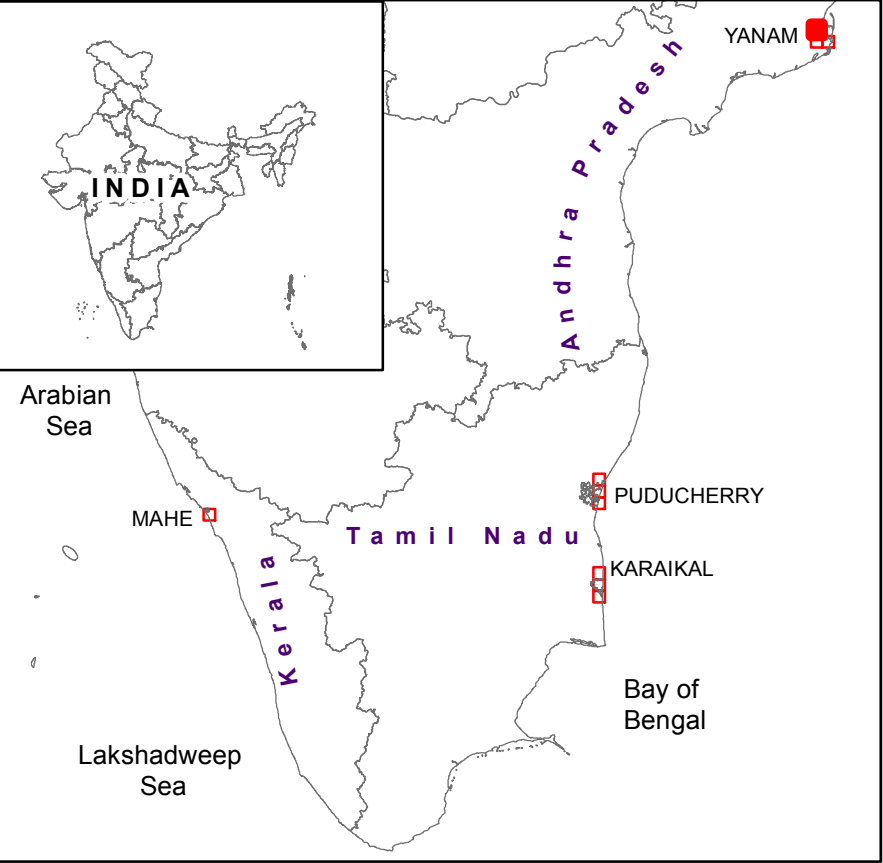
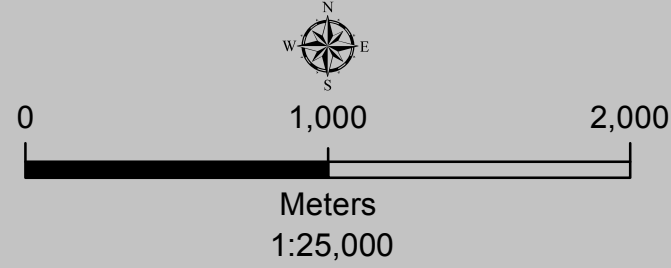
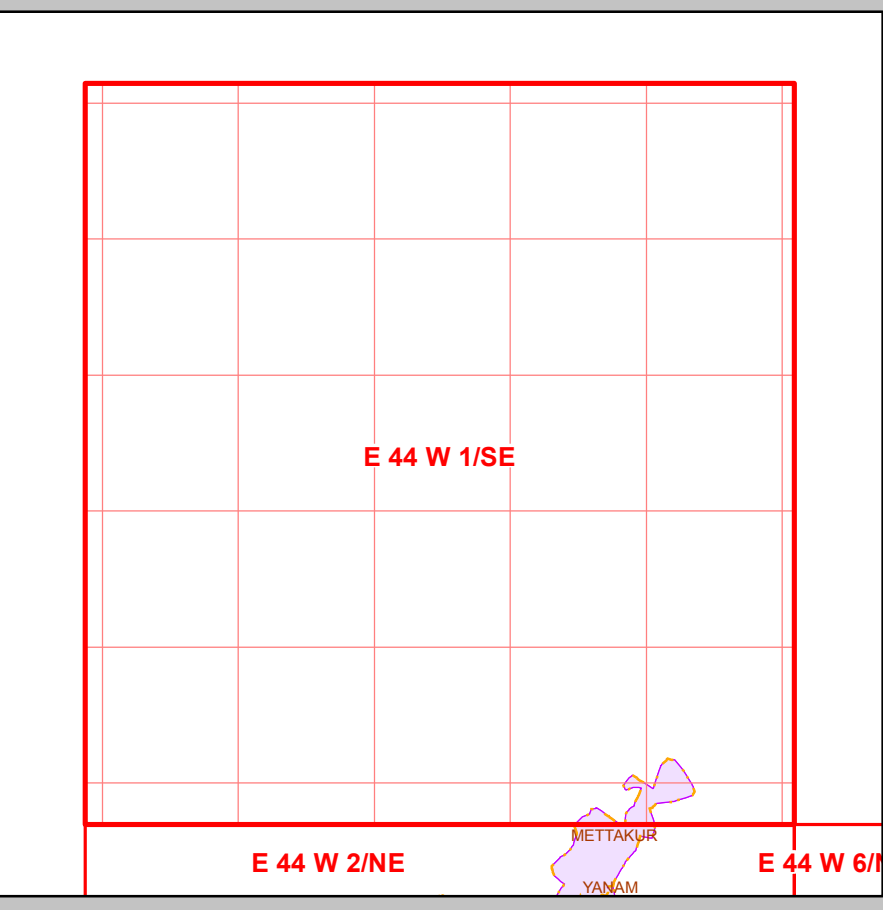
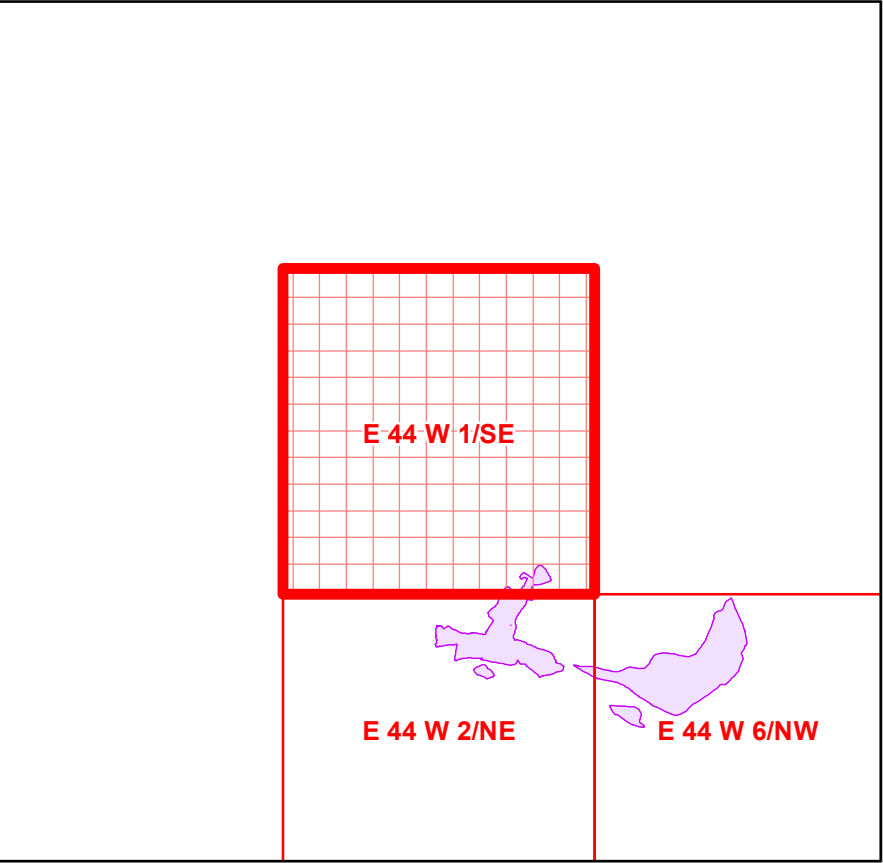


DRAFT COASTAL ZONE MANAGEMENT PLAN U.T. OF PUDUCHERRY
PUDUCHERRY DISTRICT - YANAM REGION

Sheet No: E 44 W 1/SE
FEBRUARY, 2023 Projection :- UTM Datum :- WGS 1984 Map No. : PY 10



- Legend**
- Lighthouse
 - Port
 - Fish Landing Centre
 - High Tide Line
 - Low Tide Line
 - Road
 - Seawall
 - Railway Line
 - Tourism Area
 - Survey Plots
 - Village Boundary
 - Municipal / Other Urban Area
 - District Boundary
 - Port Limit
 - Jetty/Breakwater/Groyne
- CRZ Lines & Boundary**
- CRZ Boundary
 - Hazard Line
 - 50m CRZ Line - CRZ IIIA (NDZ)
 - 200m CRZ Line - CRZ IIIB (NDZ)
 - (500m Line, 50m for Bay, 50m or width of the creek whichever is less along the tidal influenced waterbodies and 50m Mangrove Buffer Zone)
- CRZ CATEGORY**
- CRZ - I**
- CRZ - IA
 - 50m Mangrove Buffer Zone - CRZ IA
 - CRZ - IB
- CRZ - II**
- CRZ - II
- CRZ - III**
- No Development Zone
 - 50 to 500m from HTL - CRZ IIIA
 - 200 to 500m from HTL - CRZ IIIB
- CRZ - IV**
- CRZ - IVB
 - CRZ - IVA (upto 12 NM)



- NOTE**
- CRZ I areas are further classified on Land Use map and CZMP map shall be used along with Coastal Land Use map.
 - 50m Mangrove Buffer Zone is provided for both Government land and Private land
- DATA SOURCE**
- National Centre for Sustainable Coastal Management
 - HTL 2) LTL 3) CRZ Categories and Lines
 - Infrastructure Facilities such as Lighthouse, Road, Jetty/Breakwater/Groyne
- ABBREVIATIONS**
- CRZ : Coastal Regulation Zone
NDZ : No Development Zone

PREPARED AS PER COASTAL REGULATION ZONE NOTIFICATION, 2019

Scrutinized by	Certified by	Concurred by	Approved by

Prepared by
NCSCM
National Centre for Sustainable Coastal Management
(Ministry of Environment, Forest & Climate Change)
Chennai - 600 025


Government of Puducherry