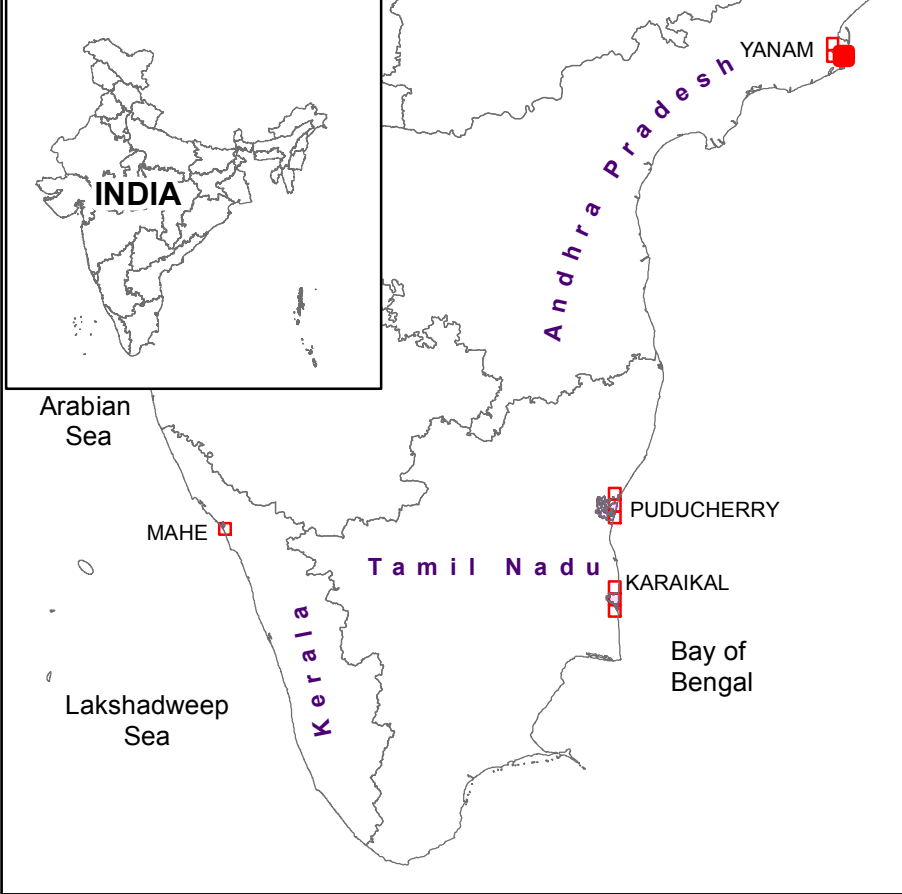
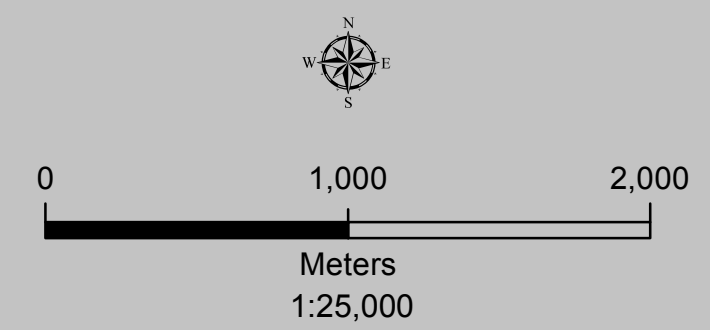
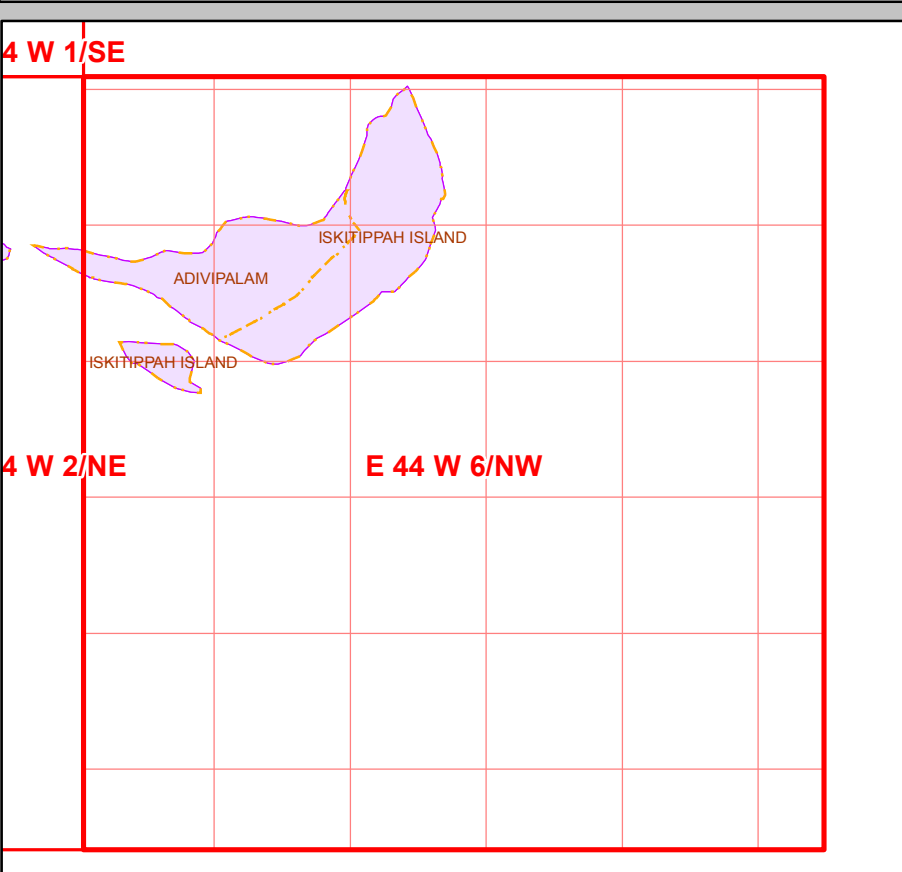
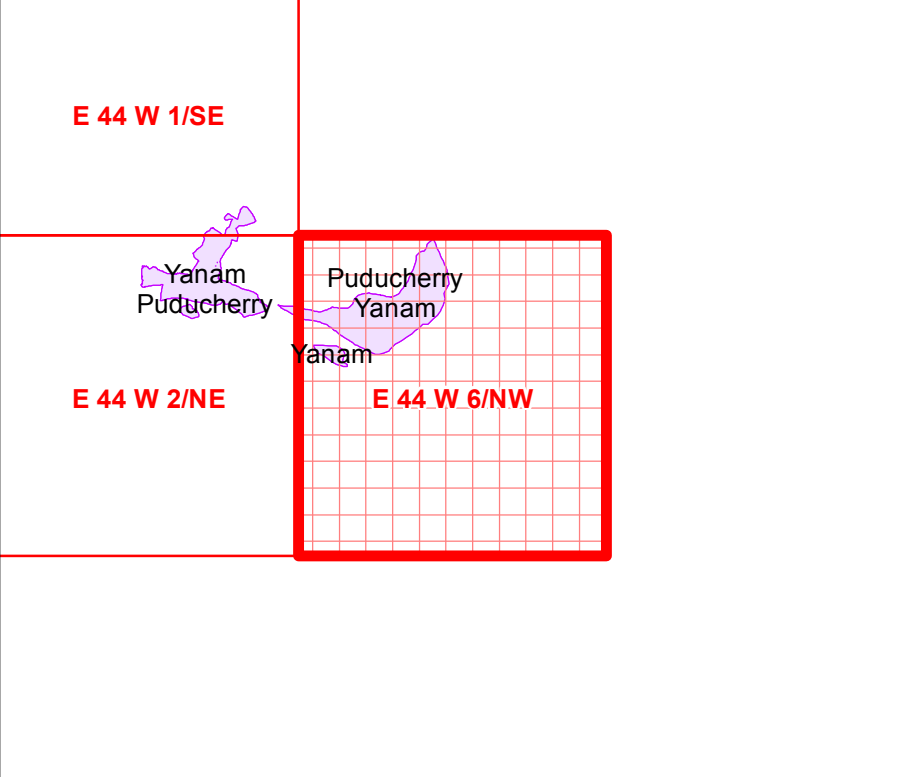


DRAFT COASTAL LANDUSE MAP U.T. OF PUDUCHERRY
PUDUCHERRY DISTRICT - YANAM REGION

Sheet No: E 44 W 6/NW
FEBRUARY, 2023
Projection :- UTM Datum :- WGS 1984
Map No. : PY 09



- Legend**
- Lighthouse
 - Port
 - Fish Landing Centre
 - Road
 - Railway Line
 - Seawall
 - High Tide Line
 - Low Tide Line
 - CRZ Boundary
 - Hazard Line
 - Village Boundary
 - Municipal/Other Urban Area
 - District Boundary
- LANDUSE CATEGORIES**
ESA's
- Mangrove
 - Mudflat
 - Sand Dune
 - Salt Marsh
 - Turtle Nesting Ground
 - Archaeological & Heritage Site
- Others**
- Agricultural Land
 - Forest
 - Beach/Sand Patch
 - Sand with vegetation
 - Creek/River/Stream/Drain
 - Saline Area
 - Habitation/Settlement
 - Habitation with vegetation
 - Open/Vacant Land
 - Road
 - Railway
 - Port Area
 - Reclaimed Area
 - Tank/Pond/Lake
 - Aquaculture Pond
 - Intertidal Zone



DATA SOURCE

I) National Centre for Sustainable Coastal Management
1) HTL 2) LTL 3) ESAs and Coastal Land Use Categories
4) Infrastructure Facilities such as Lighthouse, Road, Jetty/Breakwater/Groyne

II) Survey of India
1) Hazard Line

III) Government of Puducherry
1) Administrative Boundaries, Tourism Area, Port Limit etc.

ABBREVIATIONS

CRZ : Coastal Regulation Zone
NDZ : No Development Zone

DRAFT COASTAL LANDUSE MAP PREPARED ALONG WITH DRAFT CZMP
(AS PER CRZ NOTIFICATION, 2019)

Prepared by
NCSCM
National Centre for Sustainable Coastal Management
(Ministry of Environment, Forest & Climate Change)
Chennai - 600 025

Government of Puducherry